

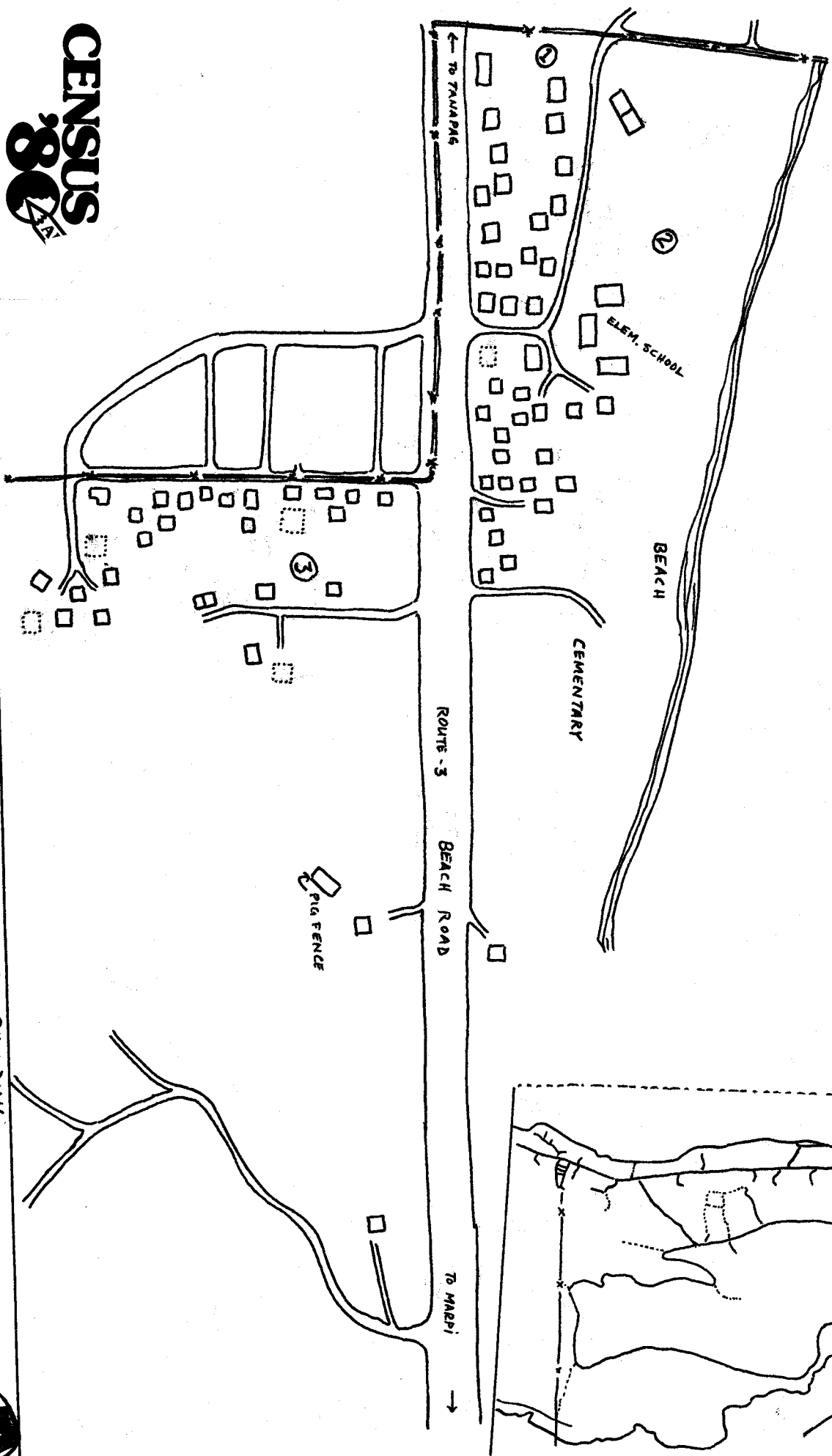
# CENSUS 80

SHEET  
1 OF 2

BOUNDARIES SHOWN  
ARE FOR CENSUS  
PURPOSES ONLY

## ED 4

□ BUILDING  
□ UNDER  
CONSTRUCTION



← TO TAUAPPA

ELEM. SCHOOL

BEACH

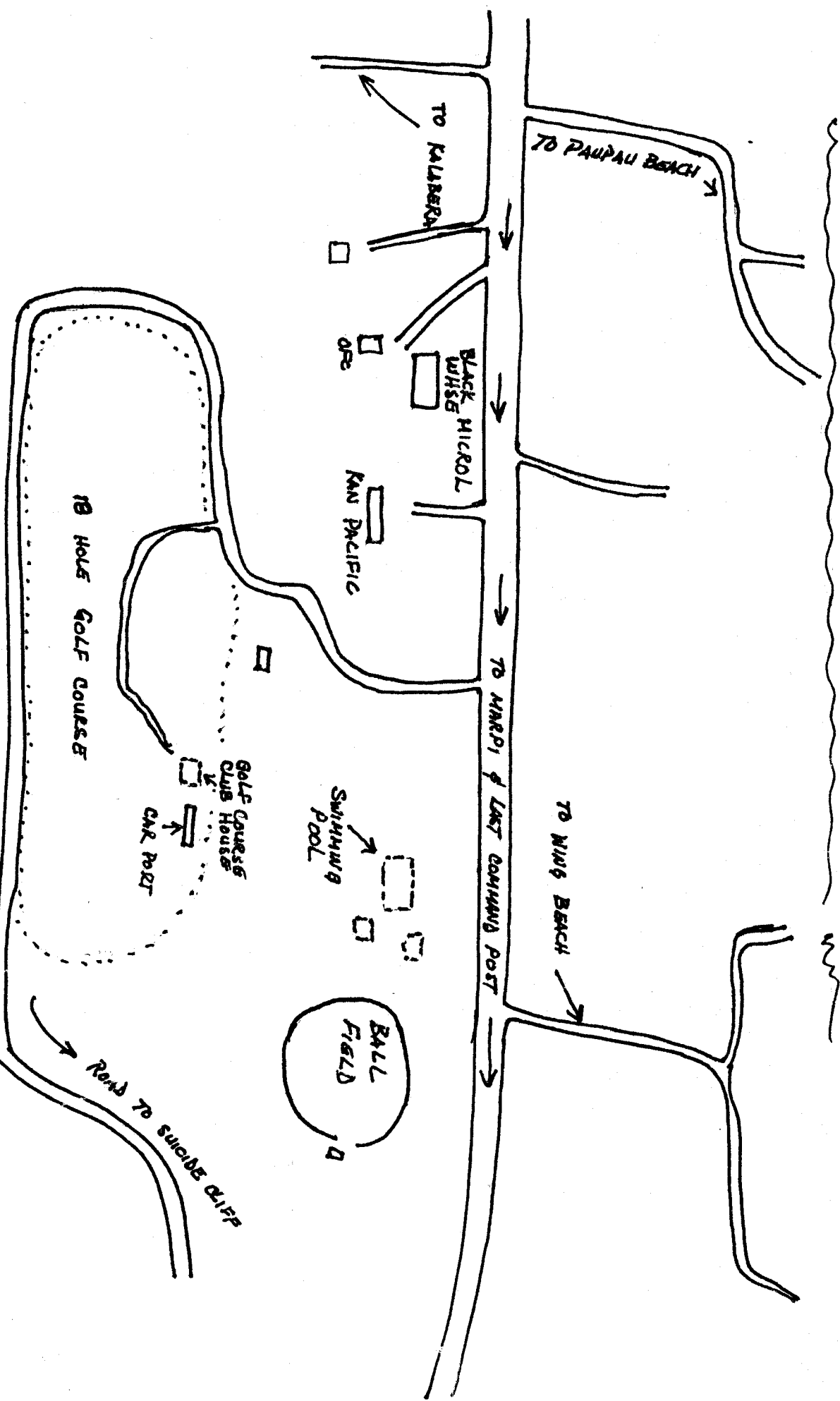
CEMETARY

ROUTE - 3

BEACH ROAD

TO MARIPI →

PIA FENCE

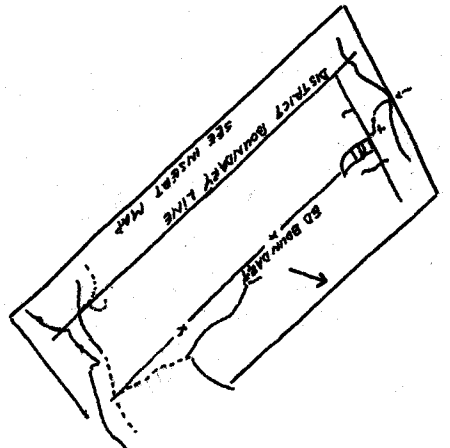
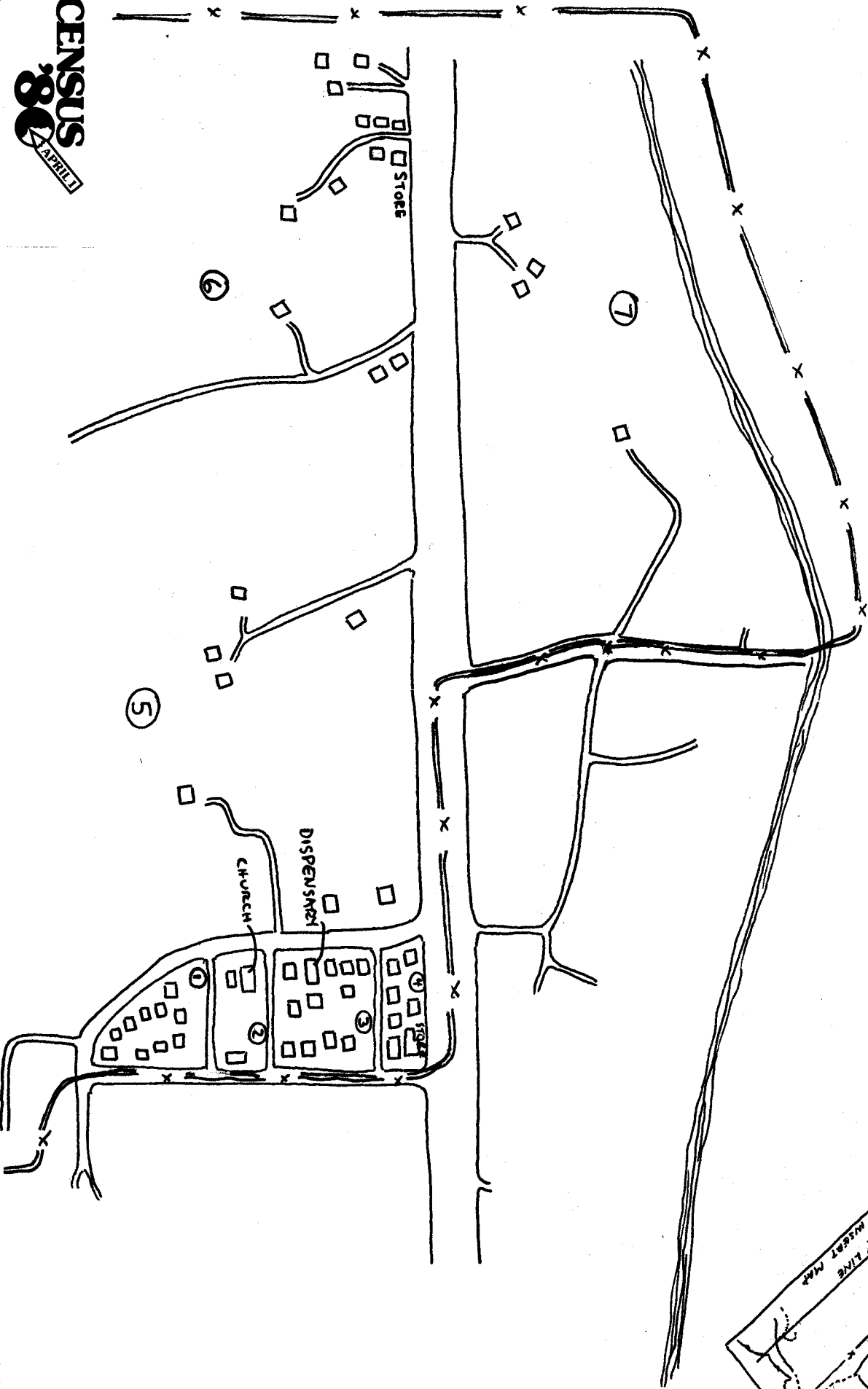


CENSUS  
80  
APRIL

BOUNDARIES SHOWN  
ARE FOR CENSUS  
USE ONLY

ED 5

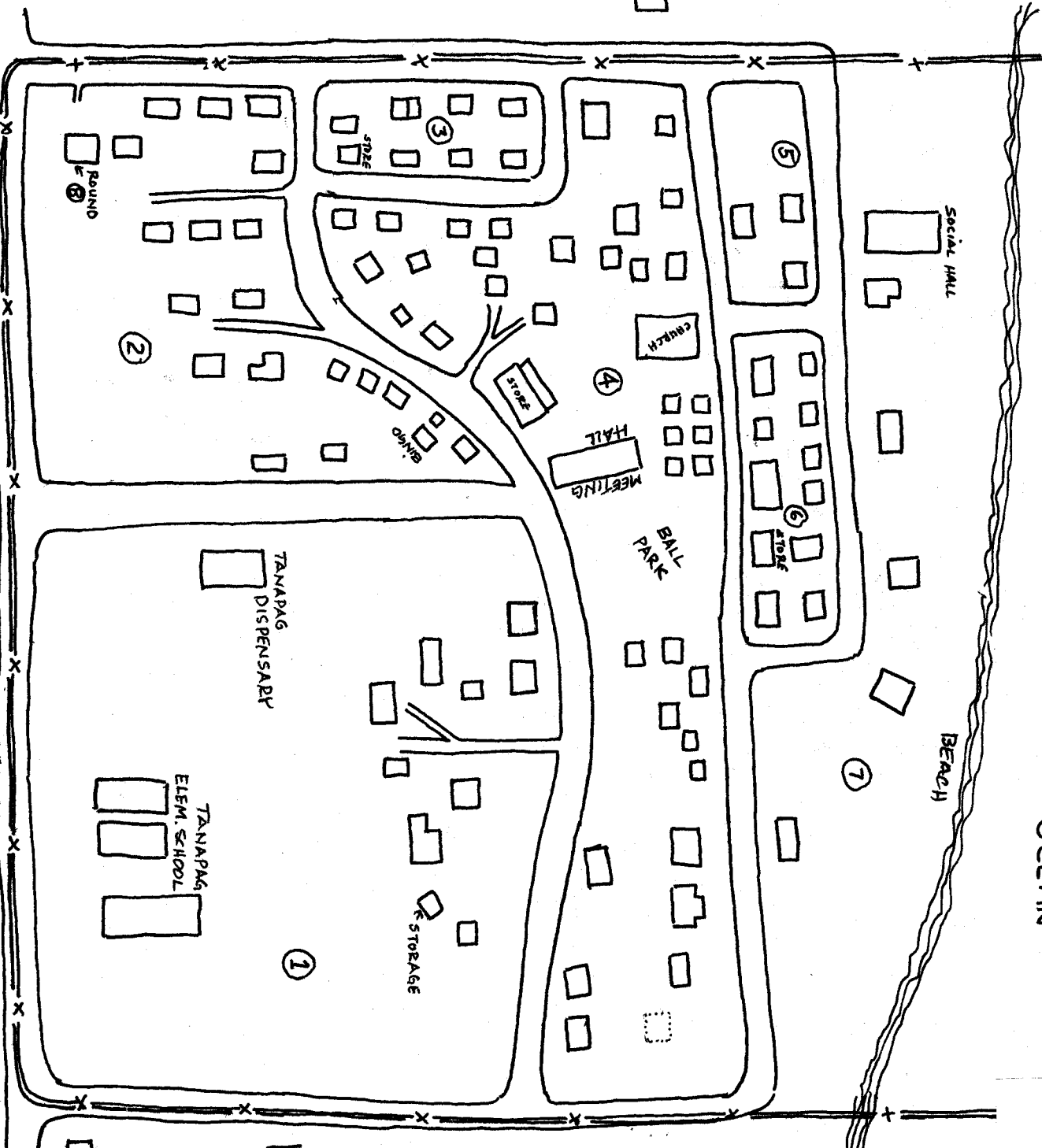
□ BUILDING  
○ UNDER  
CONSTRUCTION



OCEAN

Social HALL

BEACH



BOUNDARIES SHOWN ARE FOR CENSUS USE ONLY



ED6

BUILDING  
 UNDER CONSTRUCTION

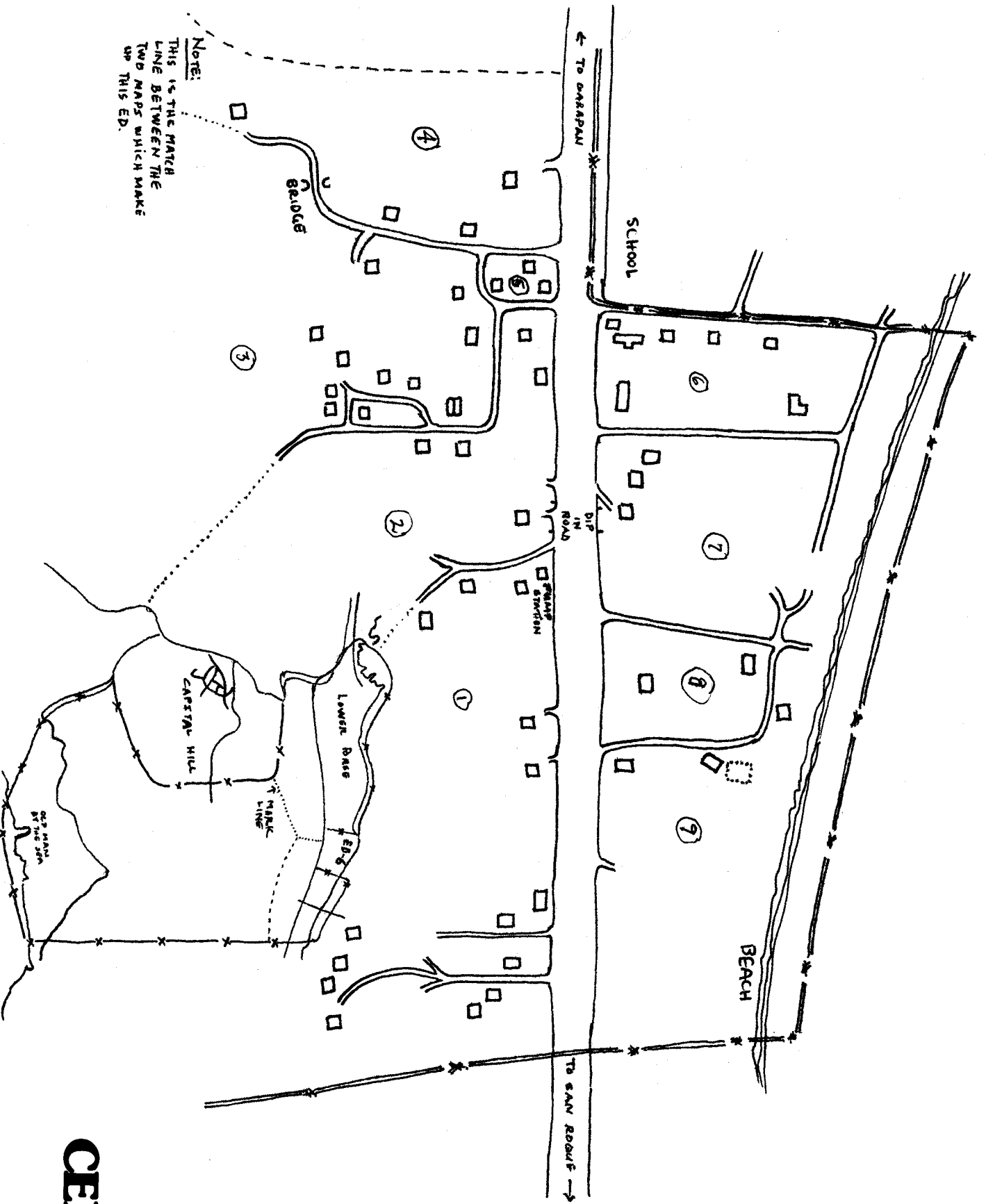


BOUNDARIES SHOWN  
ARE FOR CENSUS  
PURPOSES ONLY

ED 7

 BUILDING  
 UNDER CONSTRUCTION

**CENSUS**  
**80**  
APRIL



# CENSUS 80

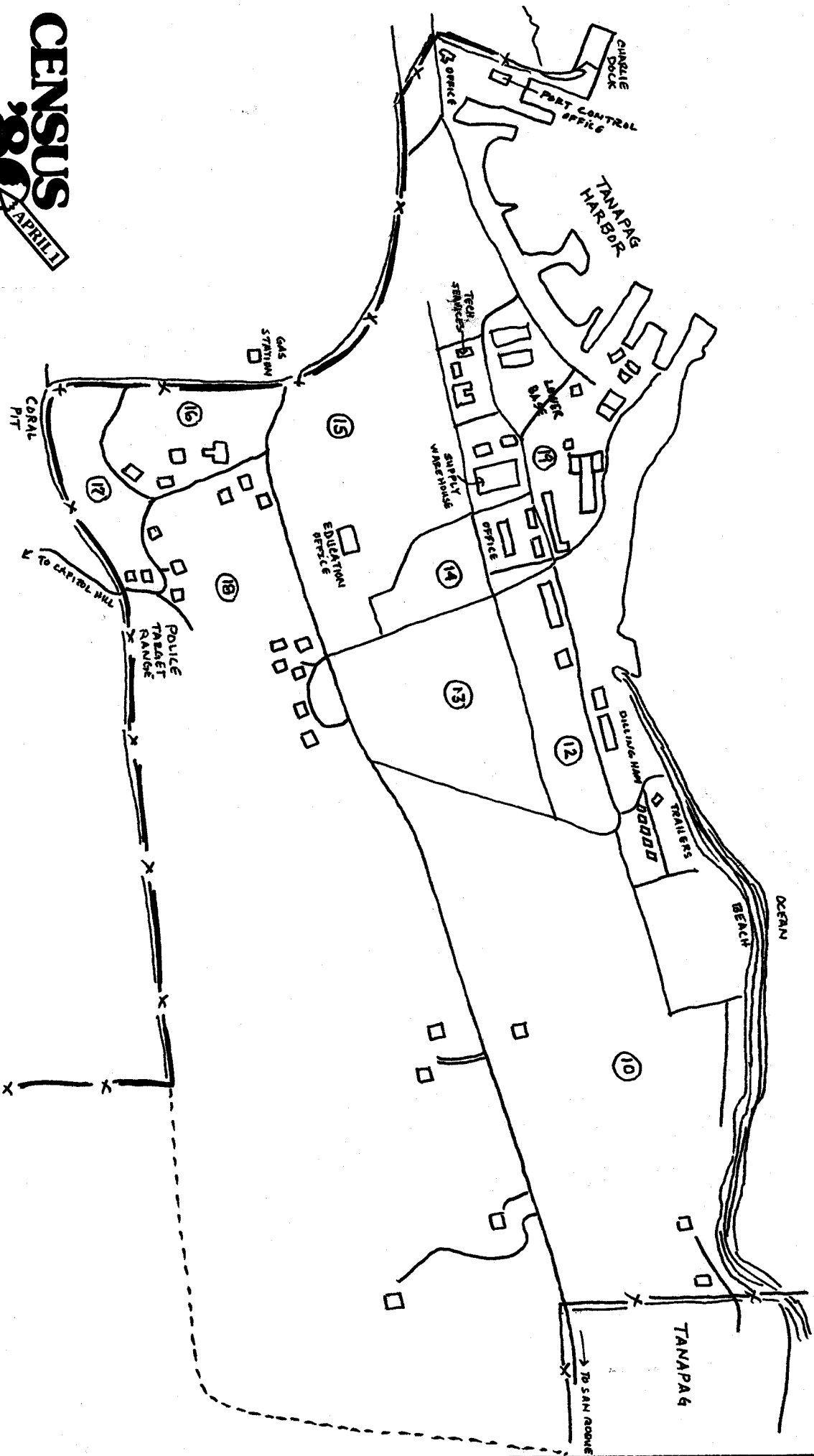
APRIL

SHEET 2 OF 2

BOUNDARIES SHOWN ARE FOR CENSUS USE ONLY

ED 7

- BUILDING
- UNDER CONSTRUCTION
- BLOCK BOUNDARY



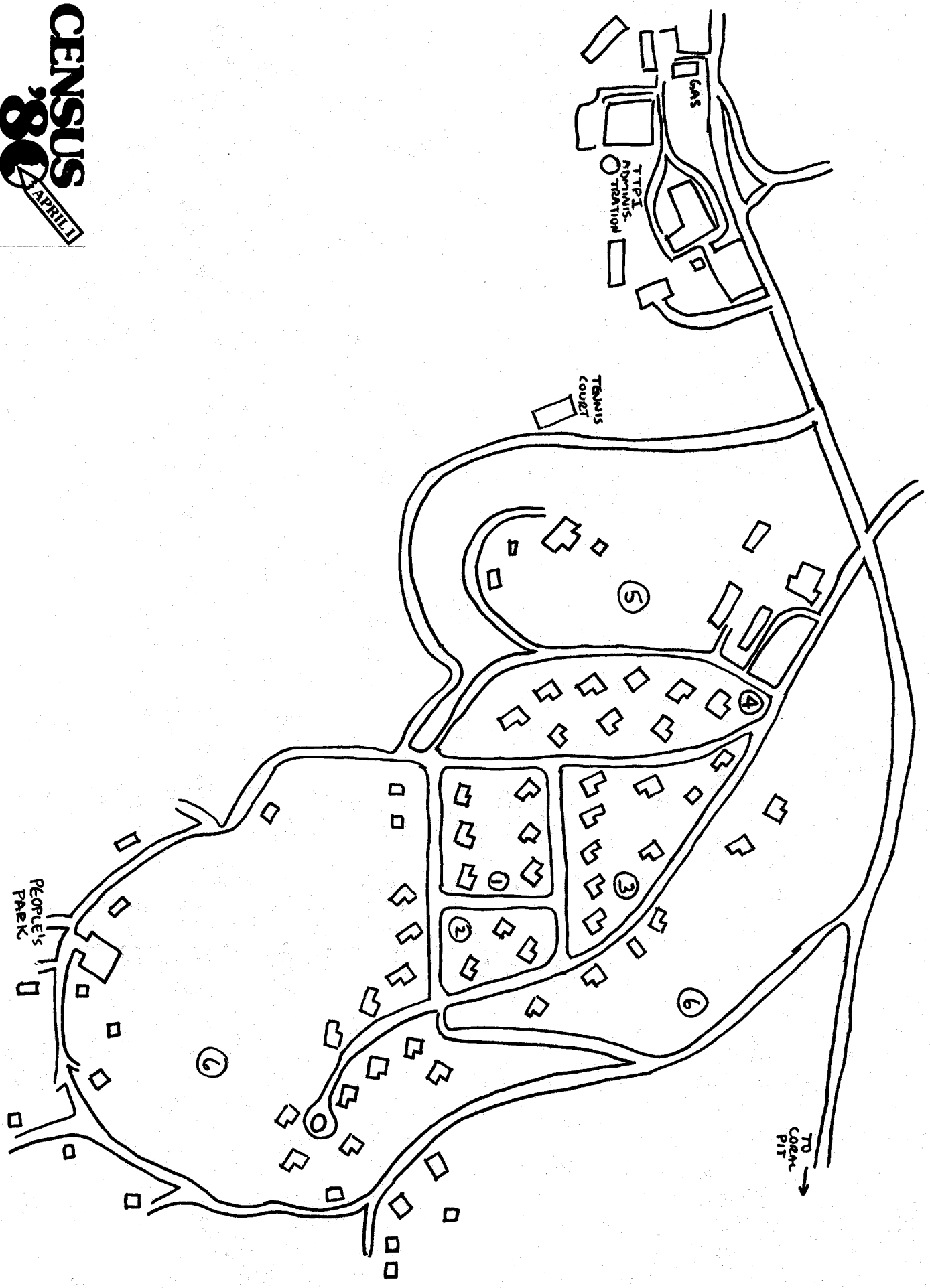
# CENSUS '80

APRIL

BOUNDARIES SHOWN ARE FOR CENSUS USE ONLY

ED 8

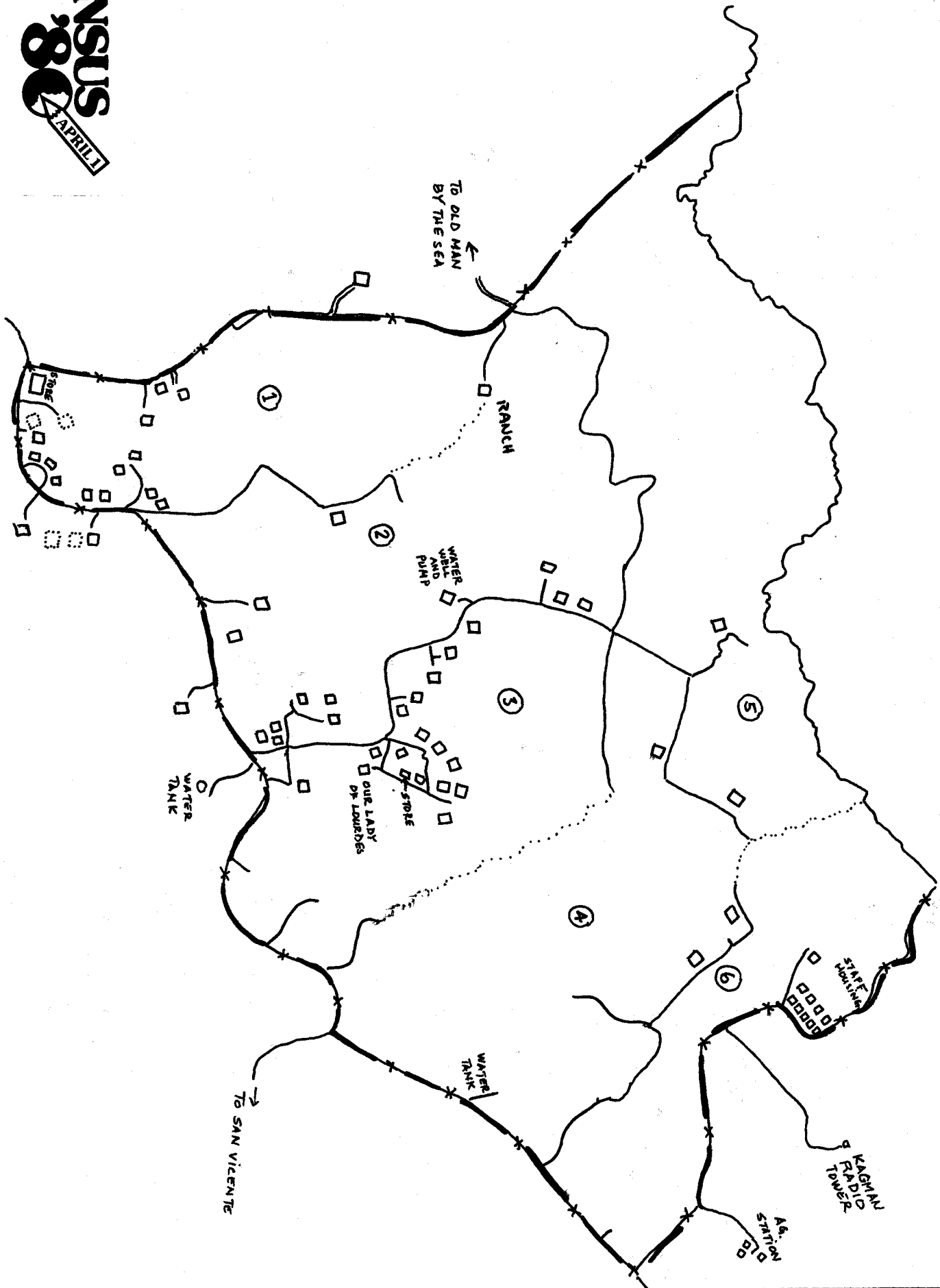
- BUILDING
- ▤ UNDER CONSTRUCTION
- ... BLOCK BOUNDARY



BOUNDARIES SHOWN  
ARE FOR CENSUS  
USE ONLY

ED 9

□ BUILDING  
◻ UNDER CONSTRUCTION  
... BLOCK BOUNDARY





# CENSUS '80

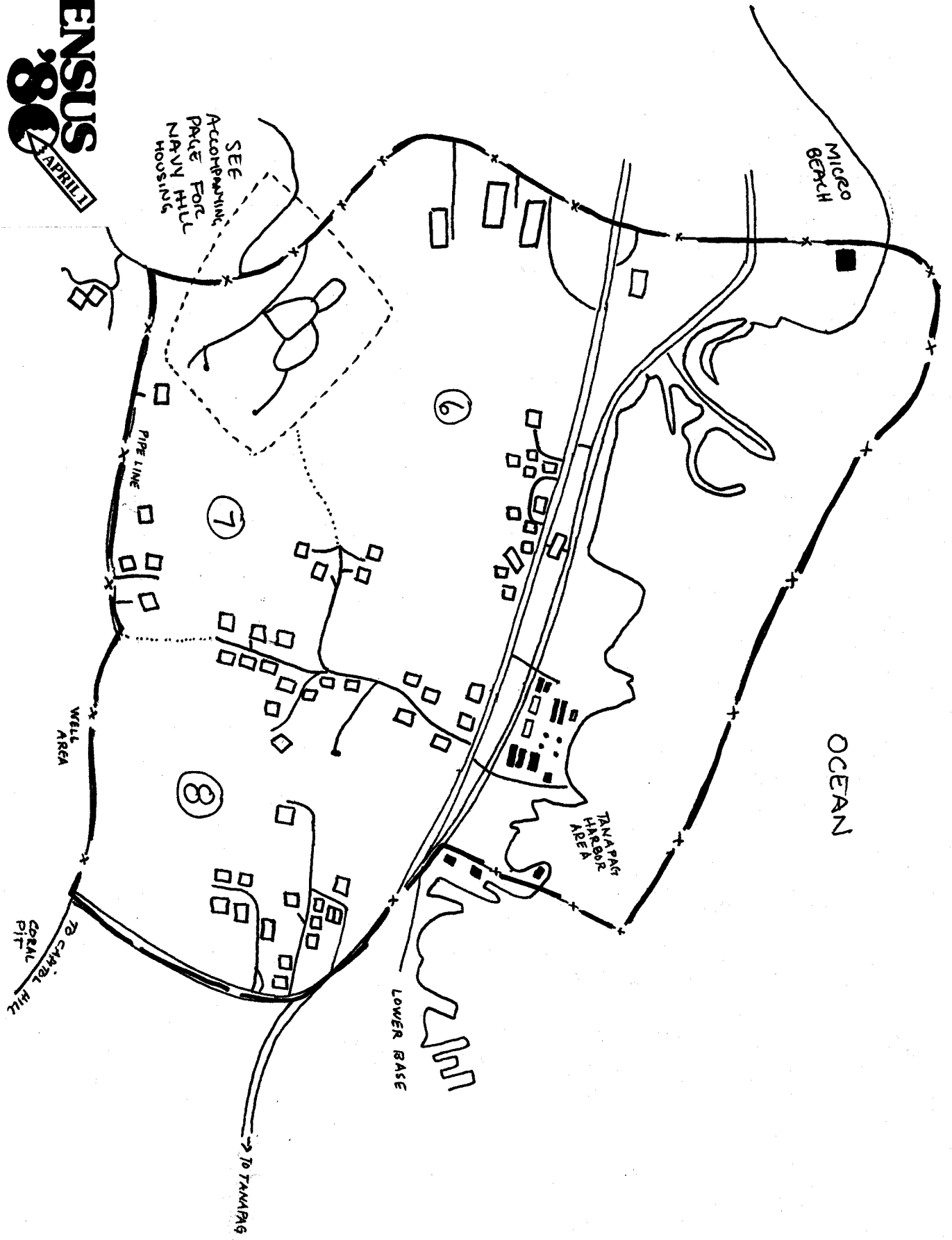
APRIL

SHEET  
1 OF 2

BOUNDARIES SHOWN  
ARE FOR CENSUS  
USE ONLY

ED 10

- BUILDING
- ◻ UNDER CONSTRUCTION
- BLOCK BOUNDARY



# CENSUS '80

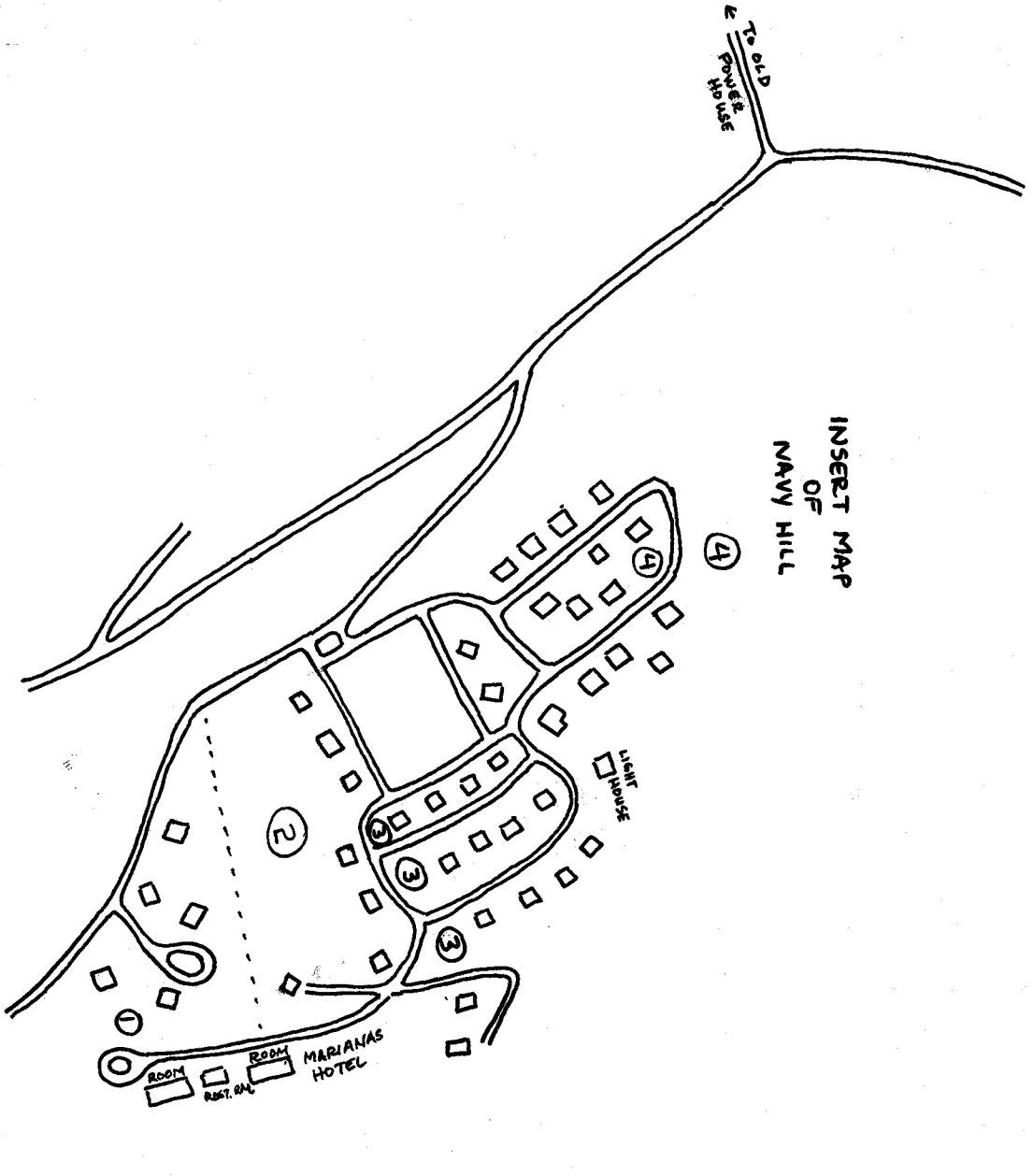
APRIL 1

PART 2  
OF 2

BOUNDARIES ARE  
FOR CENSUS  
USE ONLY

ED 10

- BUILDING
- UNDER CONSTRUCTION
- ... BOUNDARY FOR 200K



INSERT MAP  
OF  
NAVY HILL

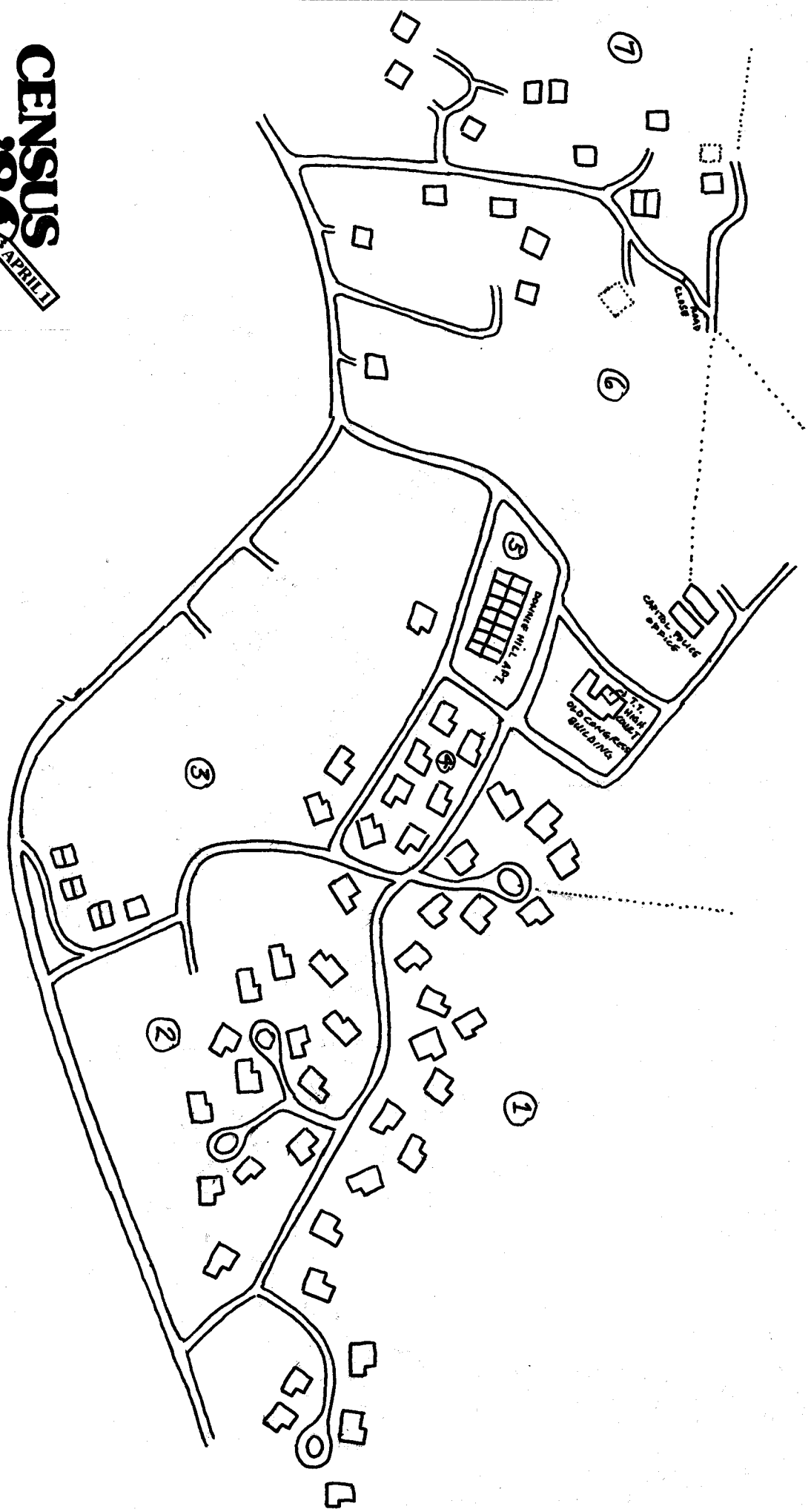
# CENSUS '80

APRIL 1

BOUNDARIES SHOWN  
ARE FOR CENSUS  
USE ONLY

ED 11

- BUILDING
- UNDER CONSTRUCTION
- ⋯ BLOCK BOUNDARY

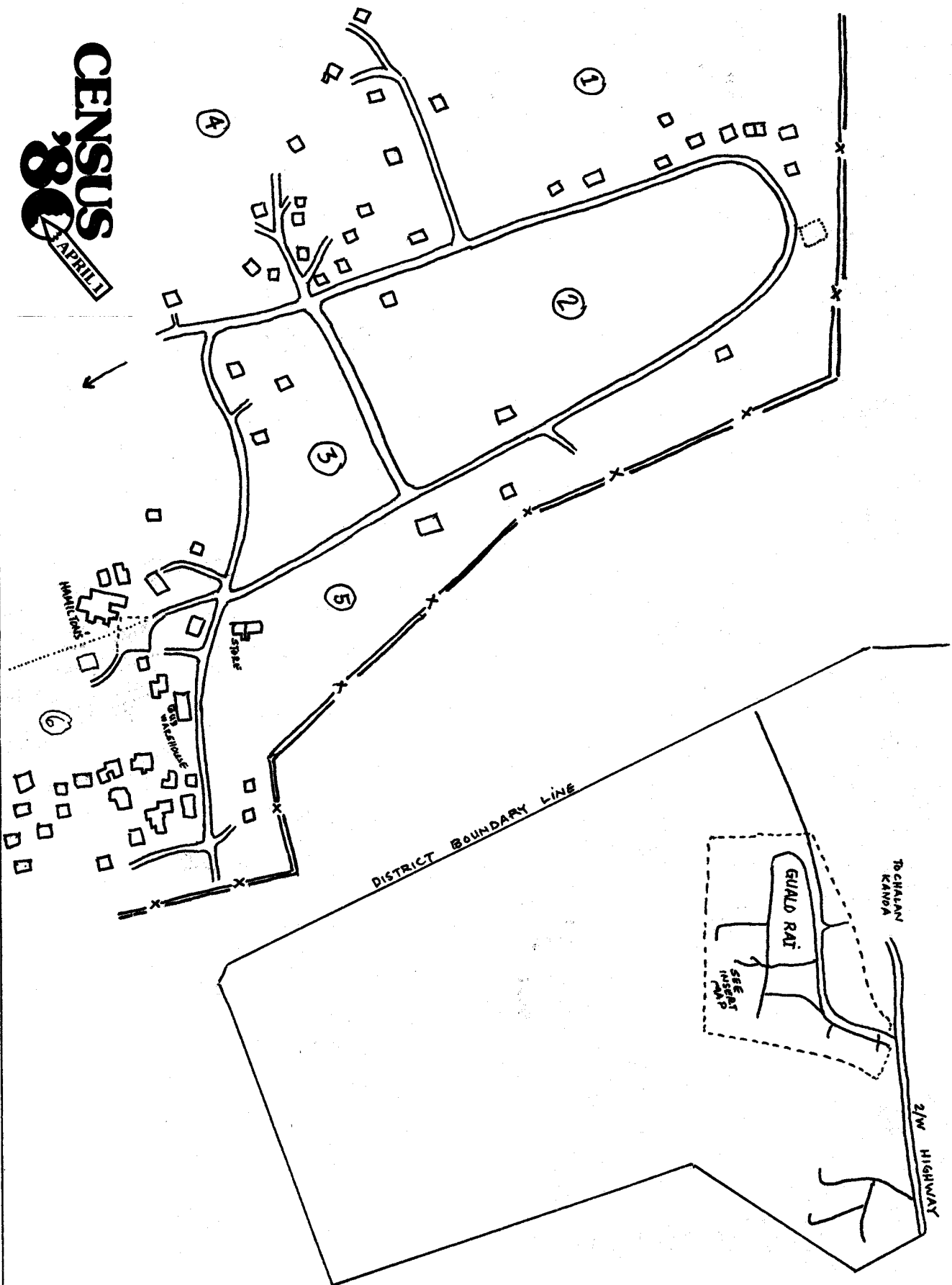


**CENSUS**  
**80**  
APRIL

BOUNDARIES SHOWN  
ARE FOR CENSUS  
USE ONLY

ED 12A




□ BUILDING  
○ UNDER CONSTRUCTION  
⋯ BLOCK BOUNDARY



# CENSUS 80 APRIL

BOUNDARIES SHOWN ARE FOR CENSUS USE ONLY

ED 12B

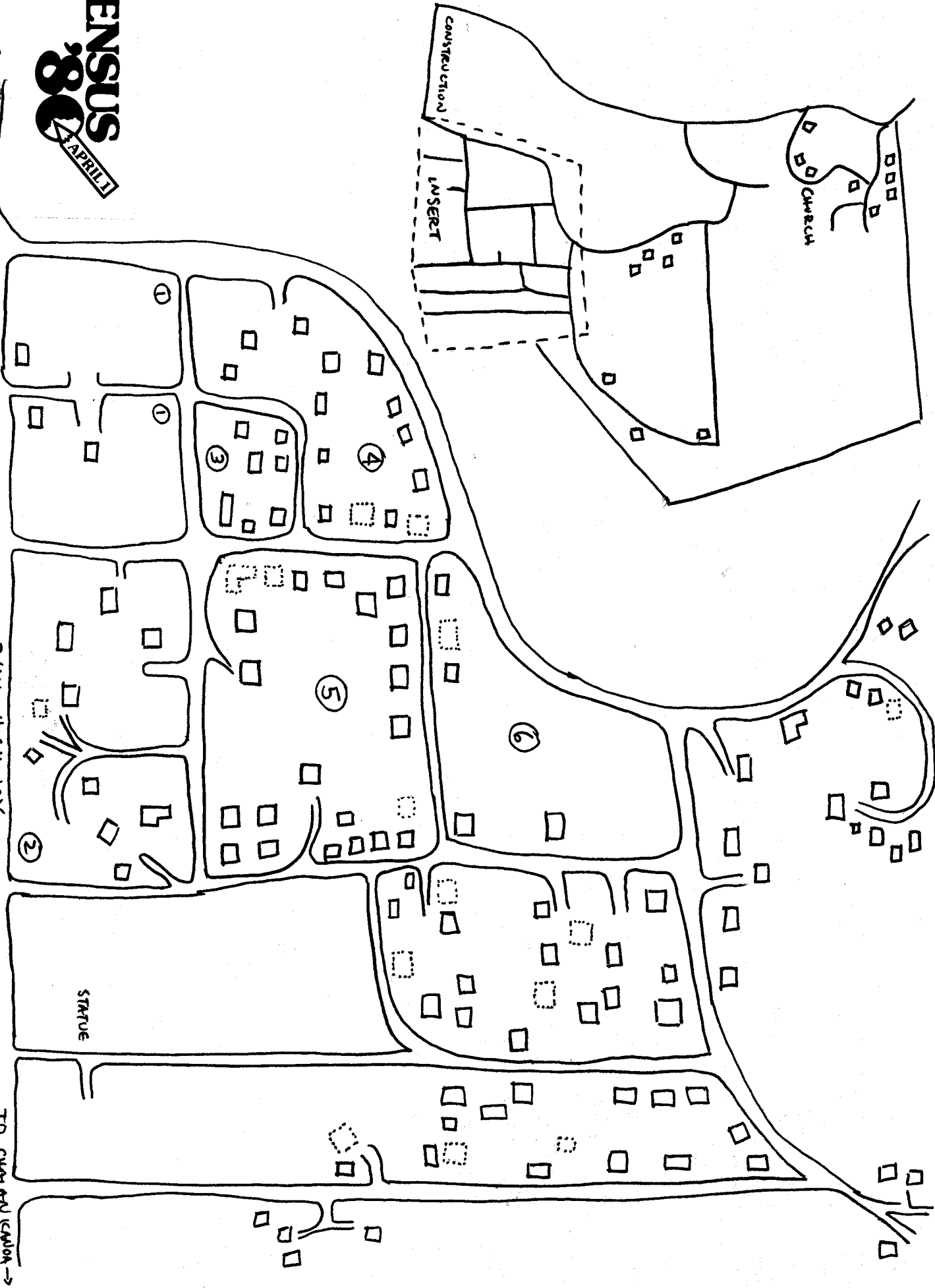
 BUILDING  
 UNDER CONSTRUCTION  
 ... BLOCK BOUNDARY



← TO TARRANT

2/W HIGHWAY

TO CHARTER CANYON →



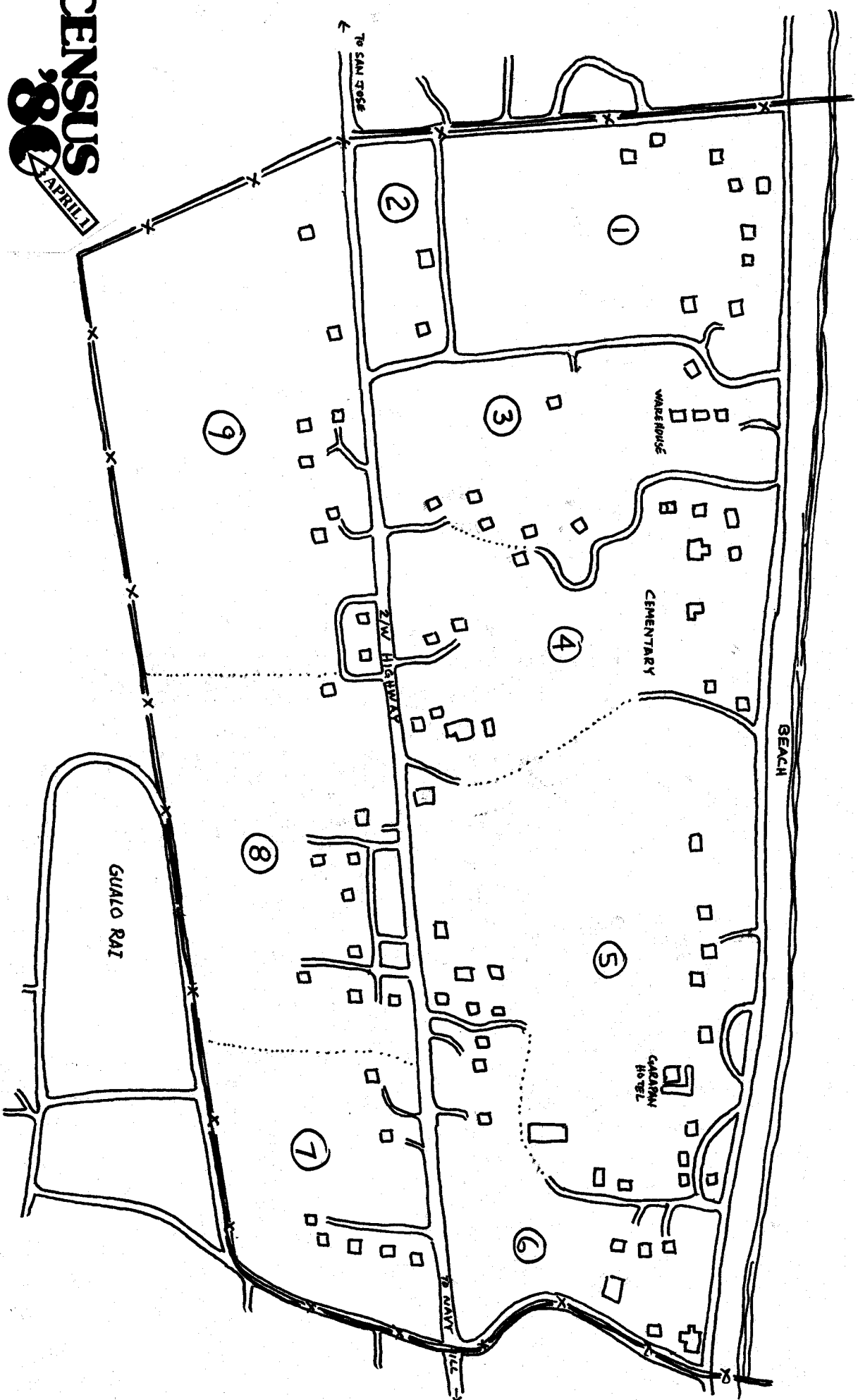
# CENSUS '80

APRIL 1

BOUNDARIES ARE FOR CENSUS USE ONLY

ED 13

- BUILDING
- ⊞ UNDER CONSTRUCTION
- ... BLOCK BOUNDARY

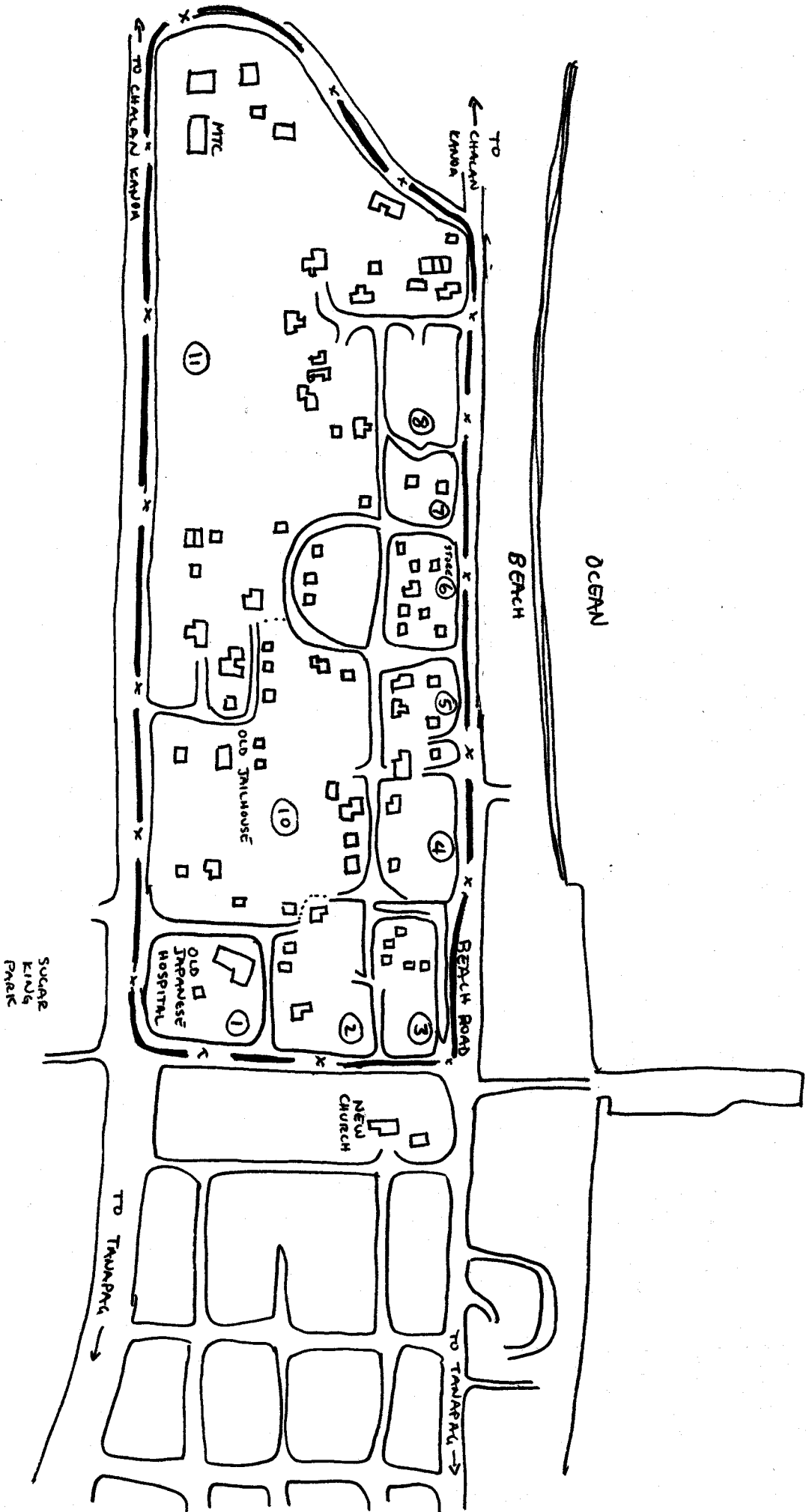


# CENSUS '80 APRIL

BOUNDARIES SHOWN  
ARE FOR CENSUS  
USE ONLY

ED 14A

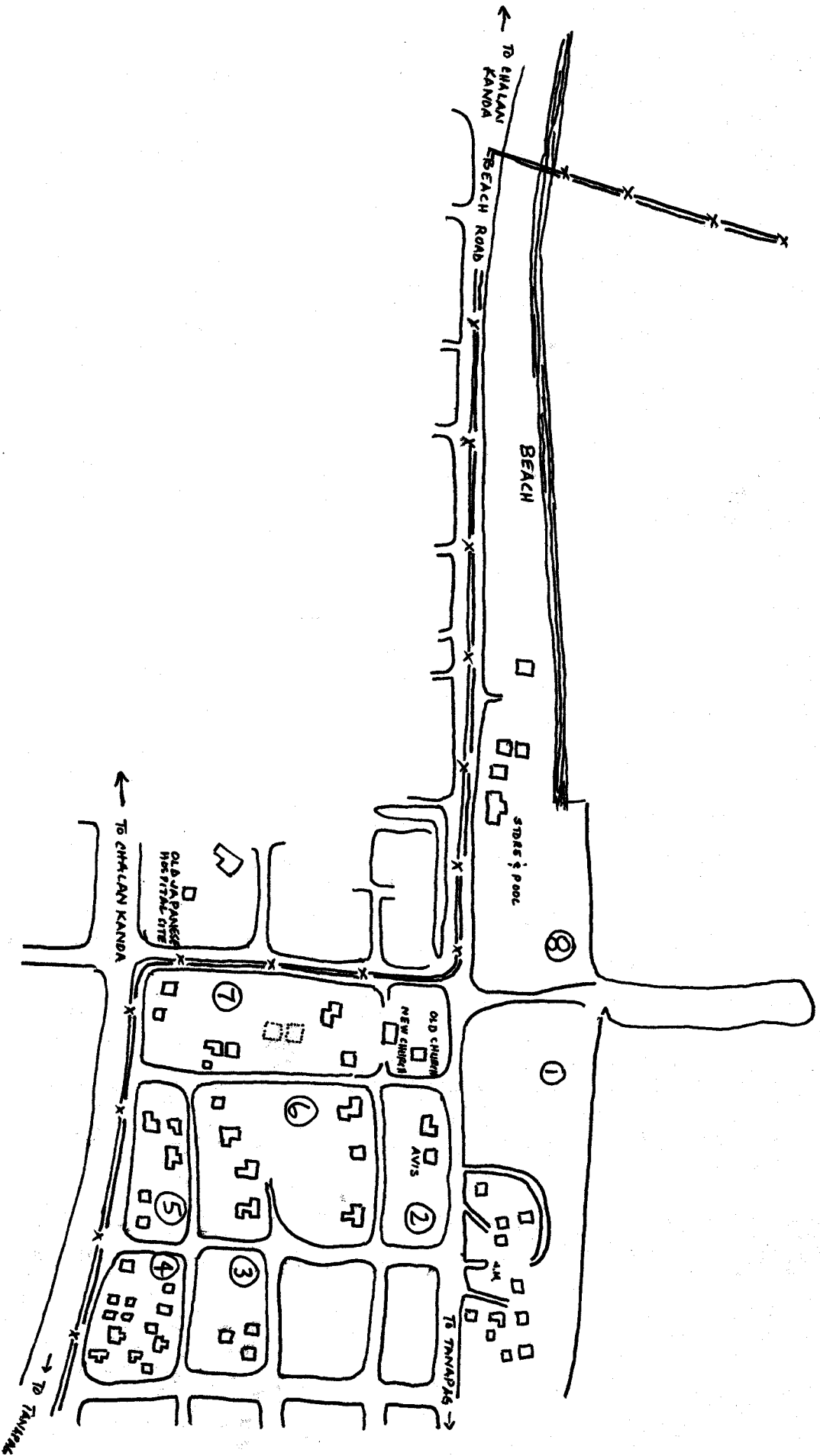
□ BUILDING  
▤ UNDER CONSTRUCTION  
... BLOCK BOUNDARY



BOUNDARIES SHOWN  
ARE FOR CENSUS  
USE ONLY

ED 14B

- BUILDING
- ◻ UNDER CONSTRUCTION
- BLOCK BOUNDARY





# CENSUS '84 APRIL

BOUNDARIES SHOWN ARE FOR CENSUS USE ONLY

ED 15

- BUILDING (CONSTRUCTION)
- ⋯ UNDER BOUNDARY
- ⋯ BLOCK BOUNDARY






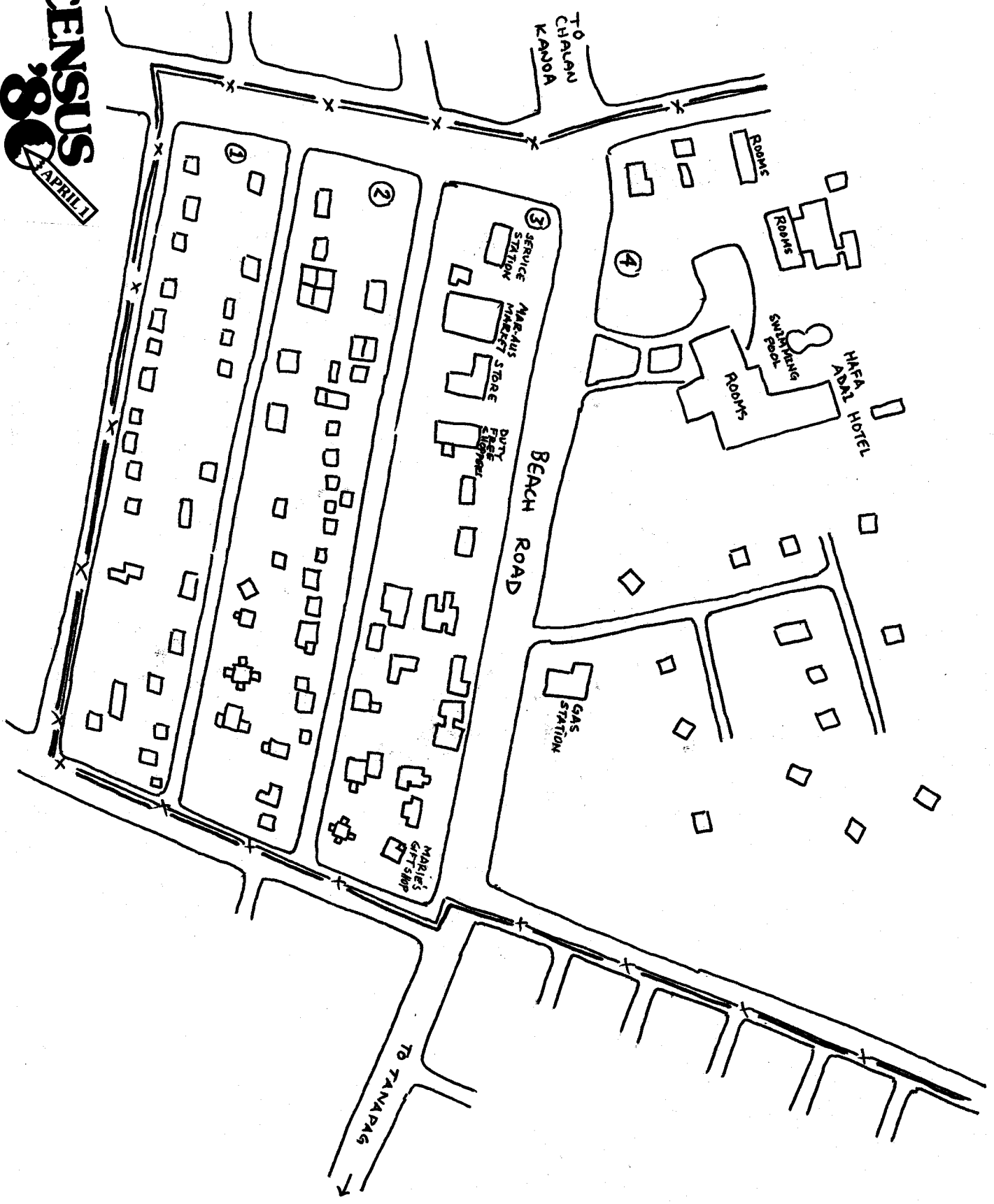
# CENSUS 80

APRIL

BOUNDARIES SHOWN  
ARE FOR CENSUS  
USE ONLY

ED 16

-  BUILDING
-  UNDER CONSTRUCTION
-  BLOCK BOUNDARY



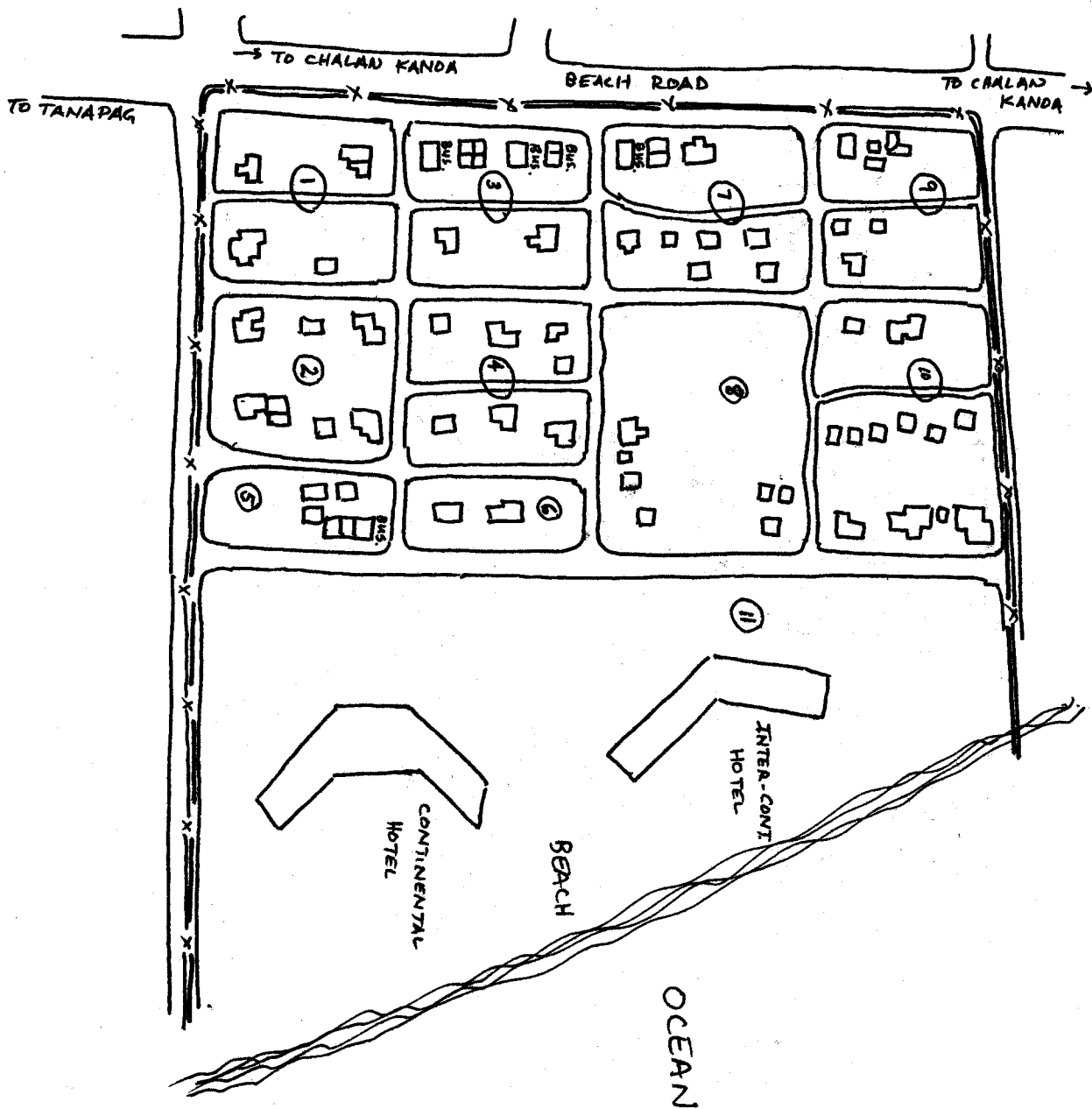
# CENSUS '80

APRIL 1

BOUNDARIES SHOWN  
ARE FOR CENSUS  
USE ONLY

ED 17A

- BUILDING
- UNDER CONSTRUCTION
- ... BLOCK BOUNDARY



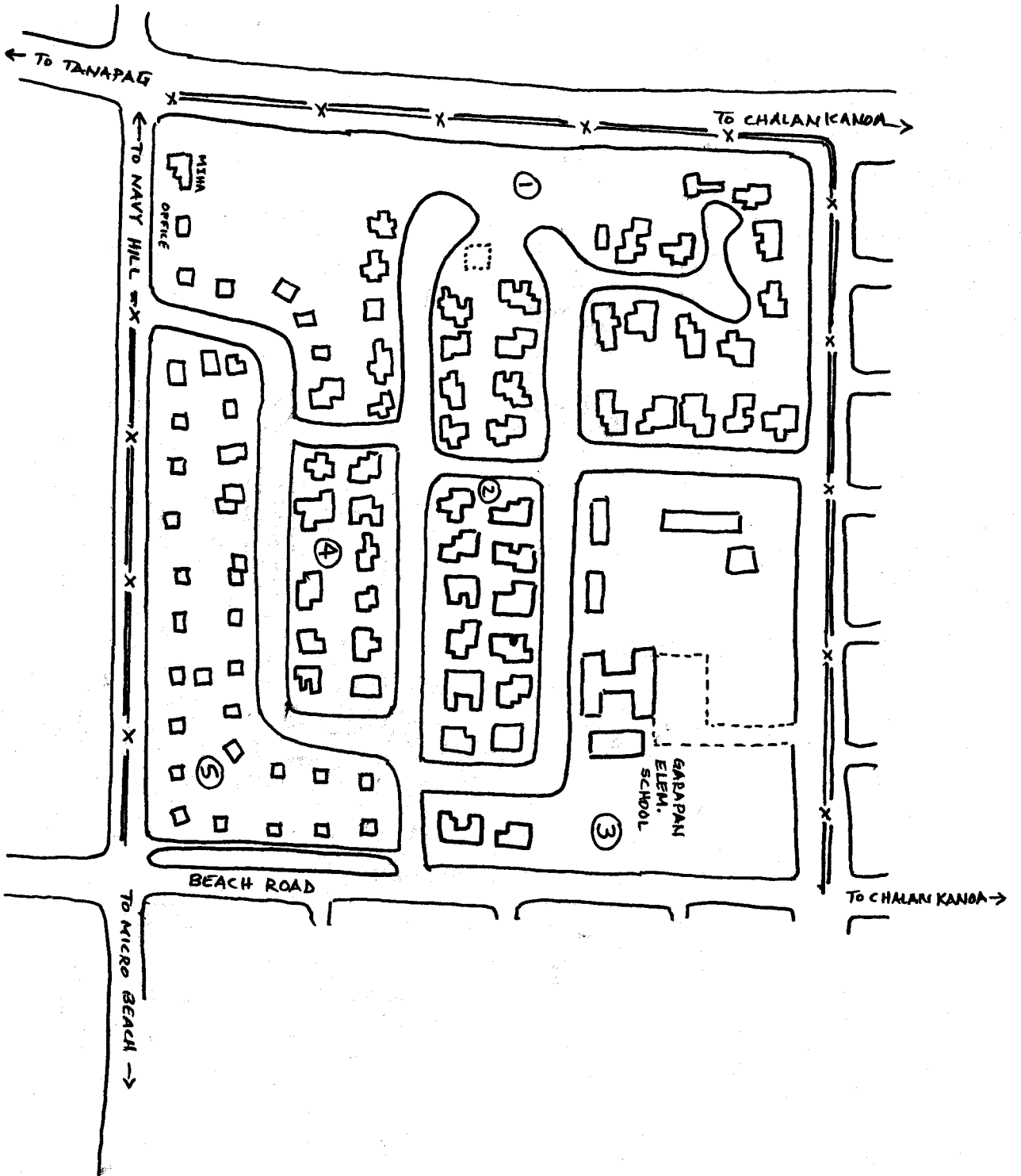
# CENSUS '87

APRIL

BOUNDARIES SHOWN ARE FOR CENSUS USE ONLY

ED 17B

- BUILDING
- ⊞ UNDER CONSTRUCTION
- ⋯ BLOCK BOUNDARY



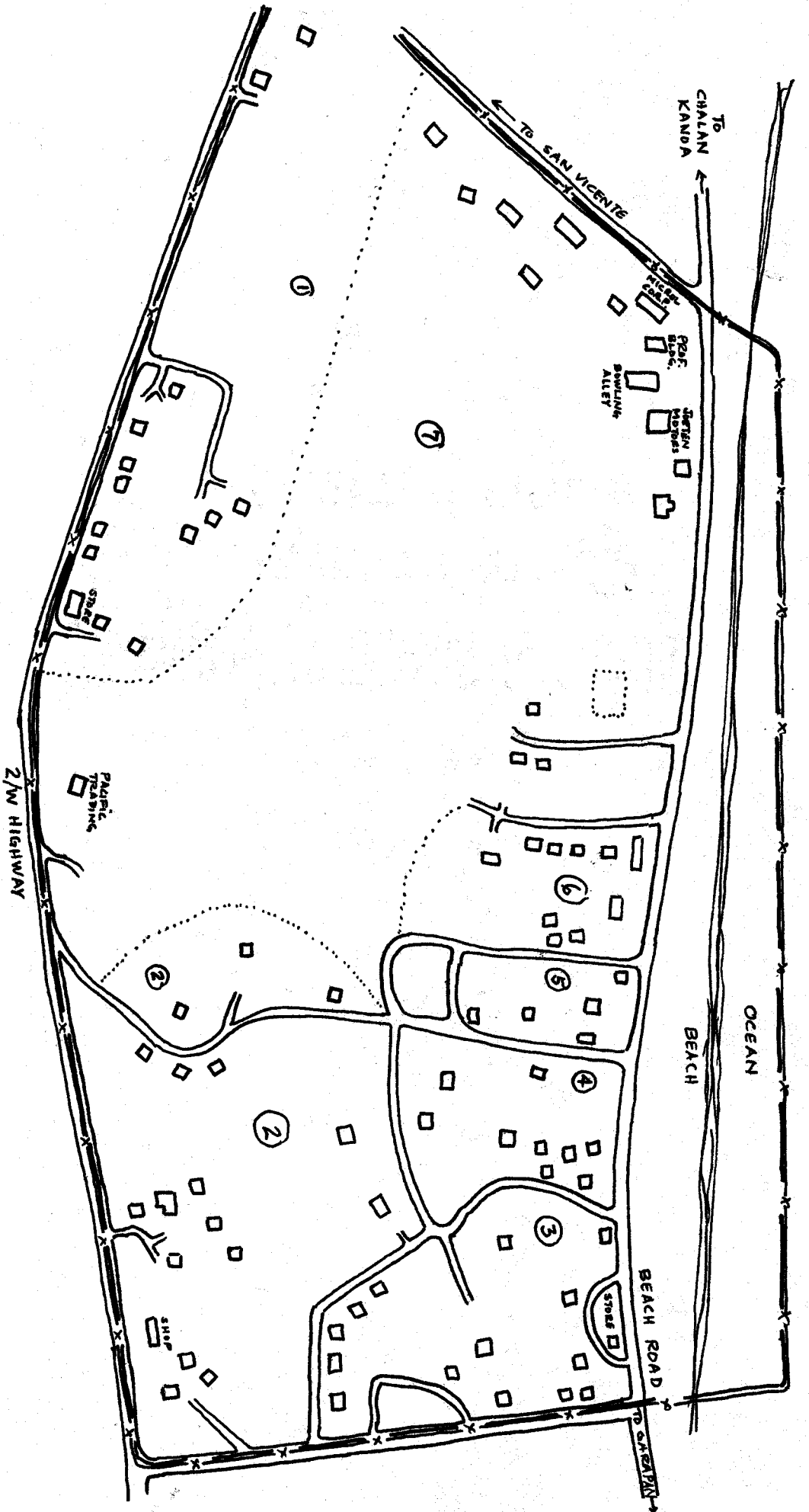
# CENSUS '80

APRIL 1

BOUNDARIES SHOWN  
ARE FOR CENSUS  
USE ONLY

ED 18

- BUILDING
- ⊞ UNDER CONSTRUCTION
- ... BLOCK BOUNDARY






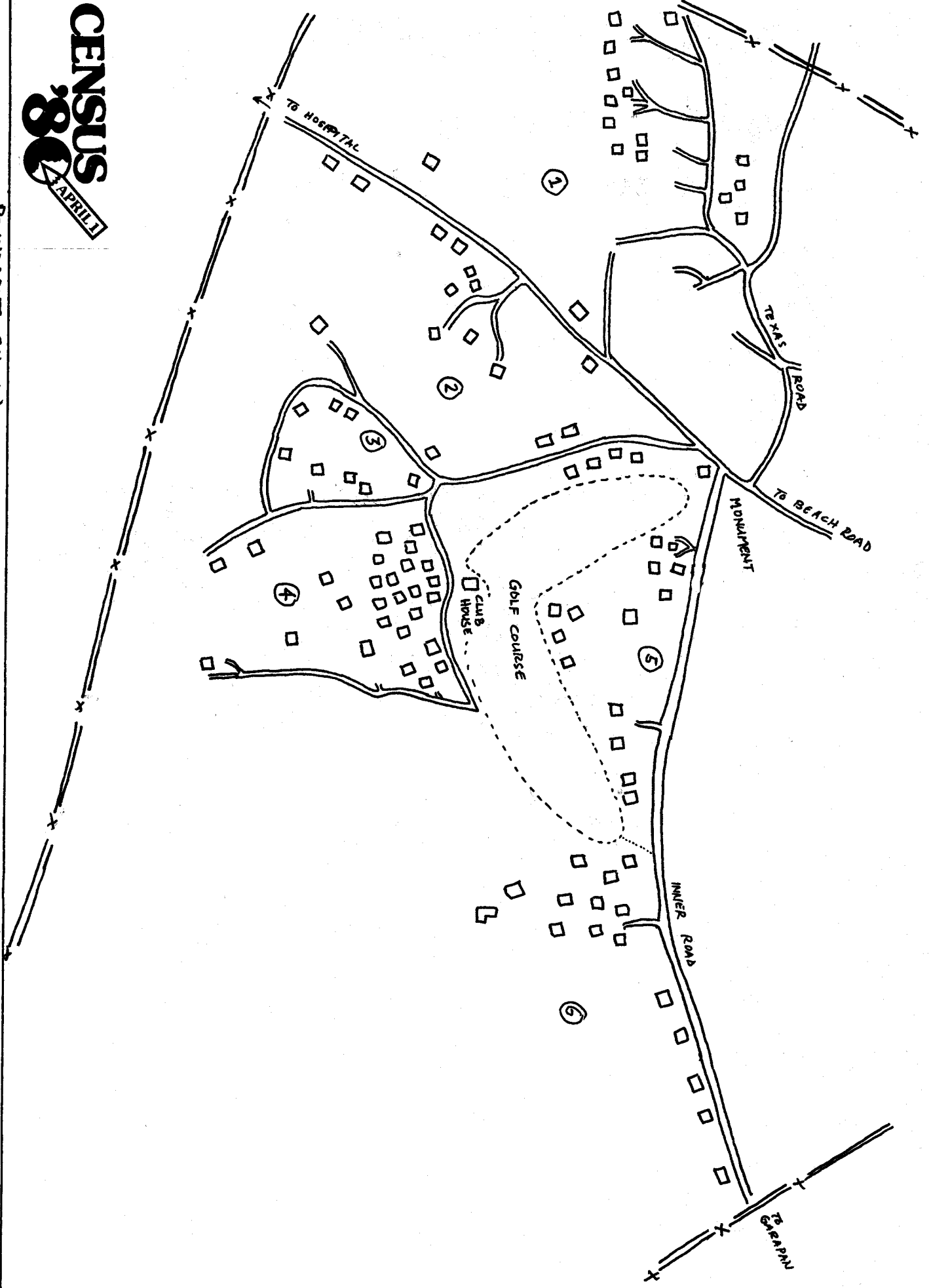
# CENSUS '80

APRIL

BOUNDARIES SHOWN ARE FOR CENSUS USE ONLY

ED 19

-  BUILDING
-  UNDER CONSTRUCTION
-  BLOCK BOUNDARY



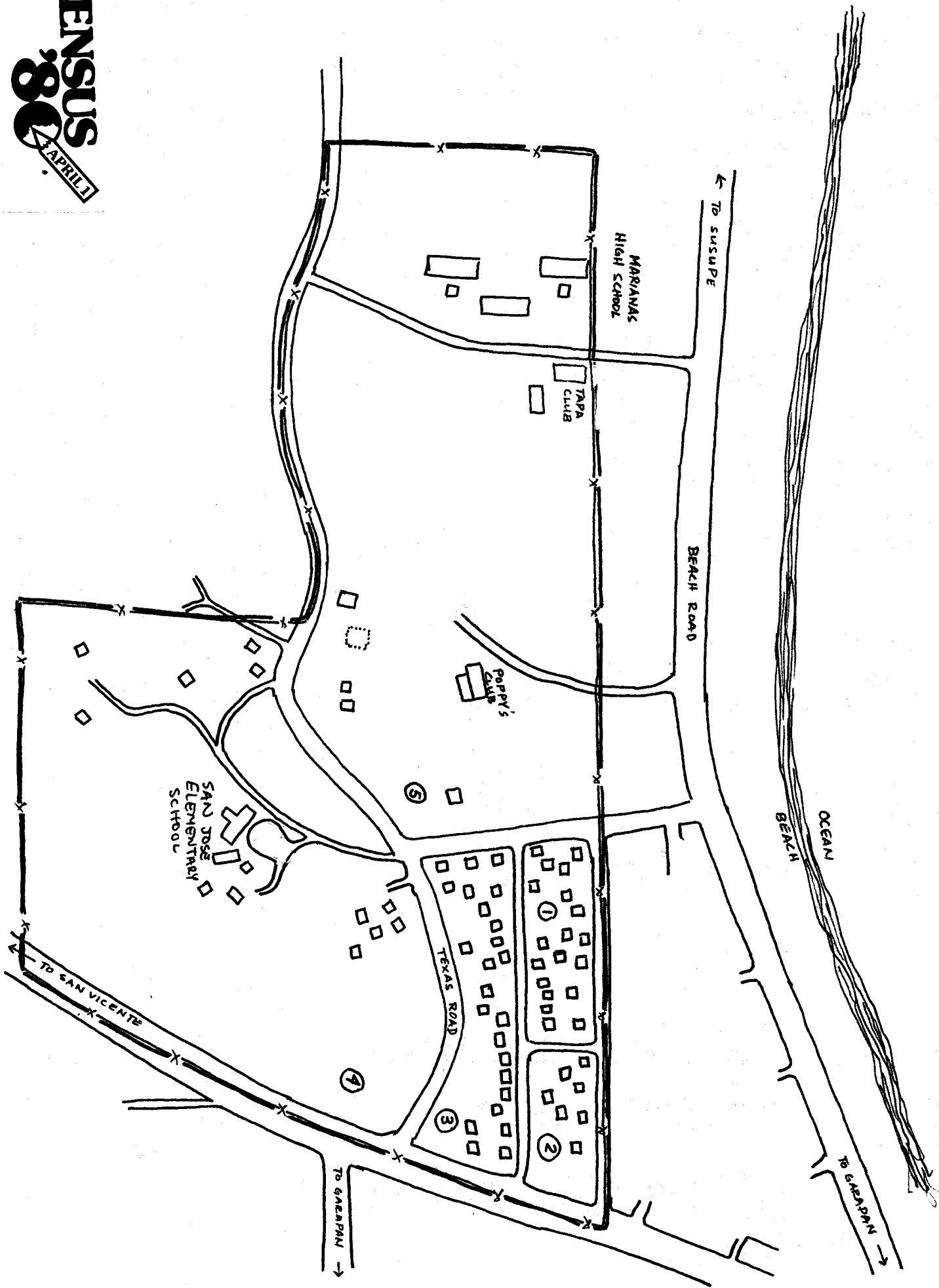
# CENSUS '80

APRIL

BOUNDARIES SHOWN  
ARE FOR CENSUS  
USE ONLY

ED 20

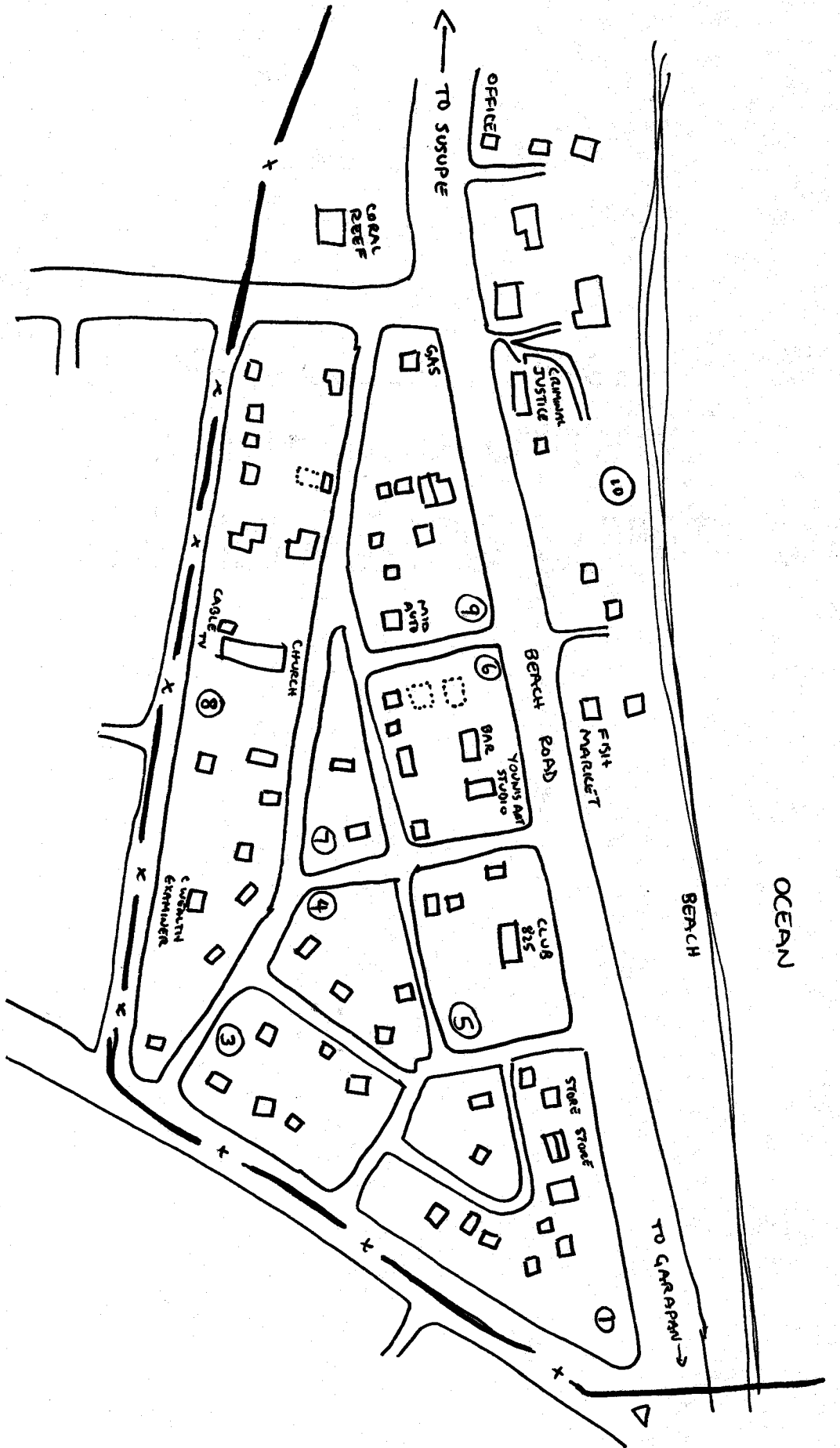
- BUILDING
- UNDER CONSTRUCTION
- BLOCK BOUNDARY



# CENSUS '80

APRIL 1

BOUNDARIES SHOWN ARE FOR CENSUS USE ONLY



ED 21

□ BUILDING  
 □ UNDER CONSTRUCTION

